

























**Strategic Policies and Land Allocations
Policies Map - District**

22 January 2025

-  District Boundary
- Land Allocations**
-  H2 - Rural Housing
-  SP2 - Sustainable Settlements
-  EC1 - Employment Areas
- The Natural Environment**
-  EN2 - Area of Outstanding Natural Beauty*
-  EN3 - Open Countryside
-  EN4 - North Lancashire Green Belt
-  Areas Suitable for Wind Energy***
-  SC4 - Green and Blue Chains
-  SC4 - Green and Blue Corridors
-  DM33 - High Risk Urban Catchments
- EN7 - Environmentally Important Areas**
-  Internationally*
-  Nationally*
-  Regionally*
-  Nature Improvement Area
-  Yorkshire Dales National Park**
-  Nature Reserve
- Minerals and Waste***
-  Mineral Safeguarding Area*
-  Minerals and Waste Site Allocation*
-  Permitted Mineral Site*
- T2 - Cycling Network**
-  Existing Cycle Route
-  Aspirational Cycle Route
-  SC1 - Neighbourhood Plan Areas*
-  TC1 - Retail Hierarchy for Lancaster District

^ A separate Arnsdale and Silverdale AONB DPD has been prepared for this area.

* These designations are made separately to the Local Plan process and may be subject to change.

** The Yorkshire Dales National Park Authority is responsible for all planning matters within the park boundary.

*** Where a proposal can be positively assessed against the criteria and content of policy DM53 in the Development Management DPD.

