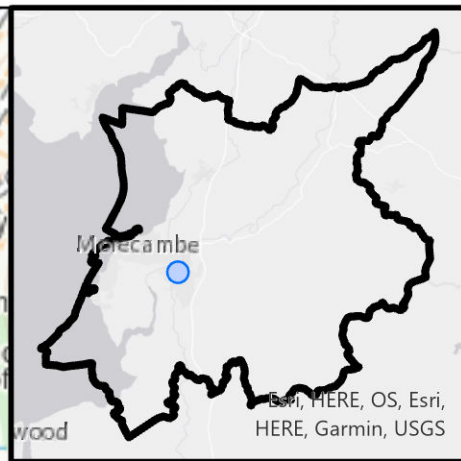
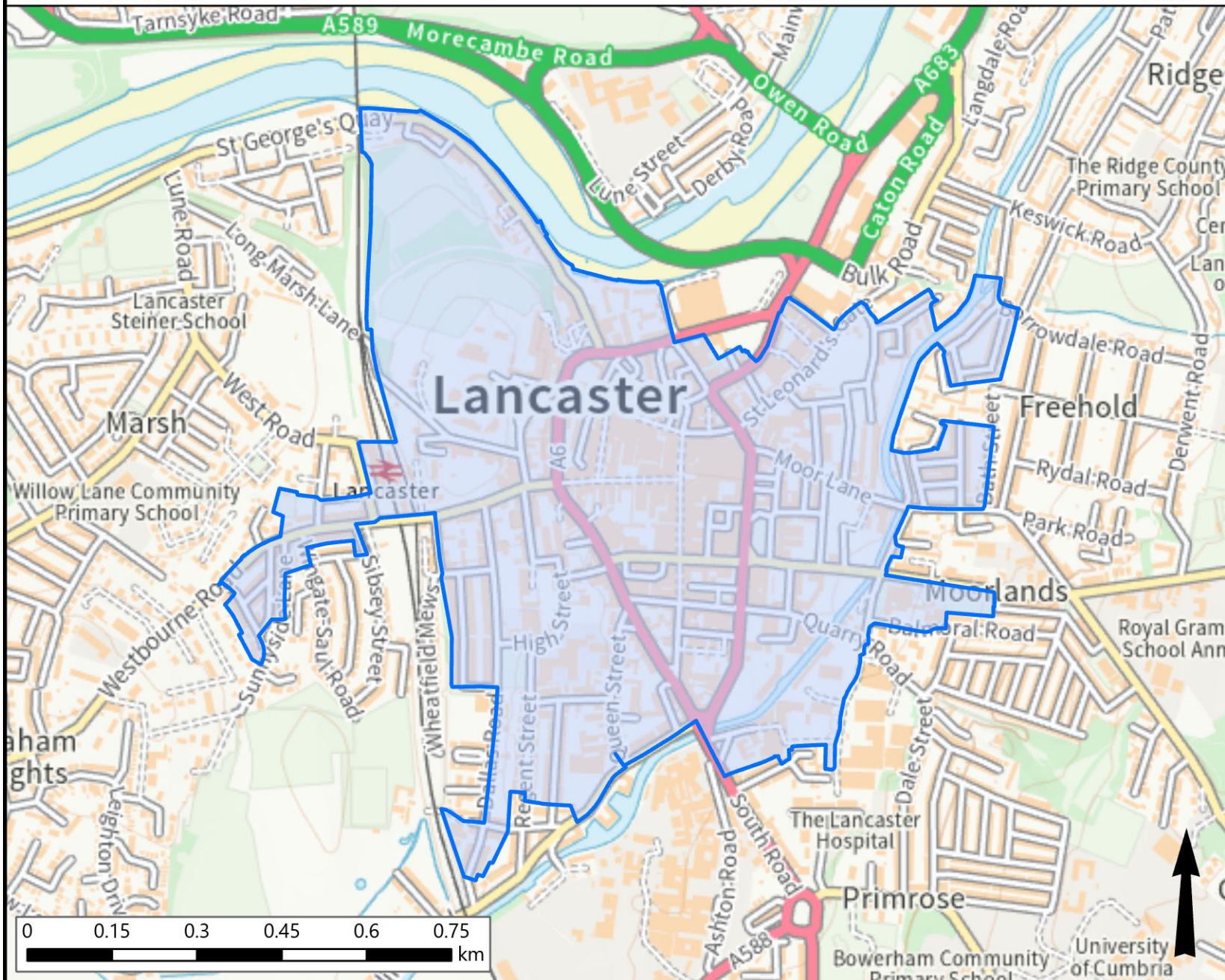



Conservation Area Name	Area (ha)	Designation Date
Lancaster	85.29	2011



- ### Legend
- Conservation Areas
 - Lancaster District Boundary



© Crown copyright and database rights 2023 Ordnance Survey 100025403.
Scale: 1:10,000, if printed on A4
Date Printed: 17/01/2023