

Conservation Area Name

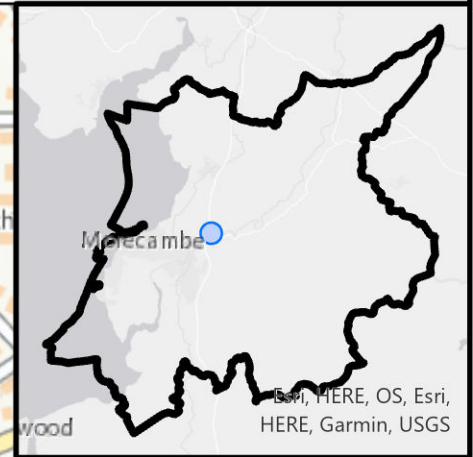
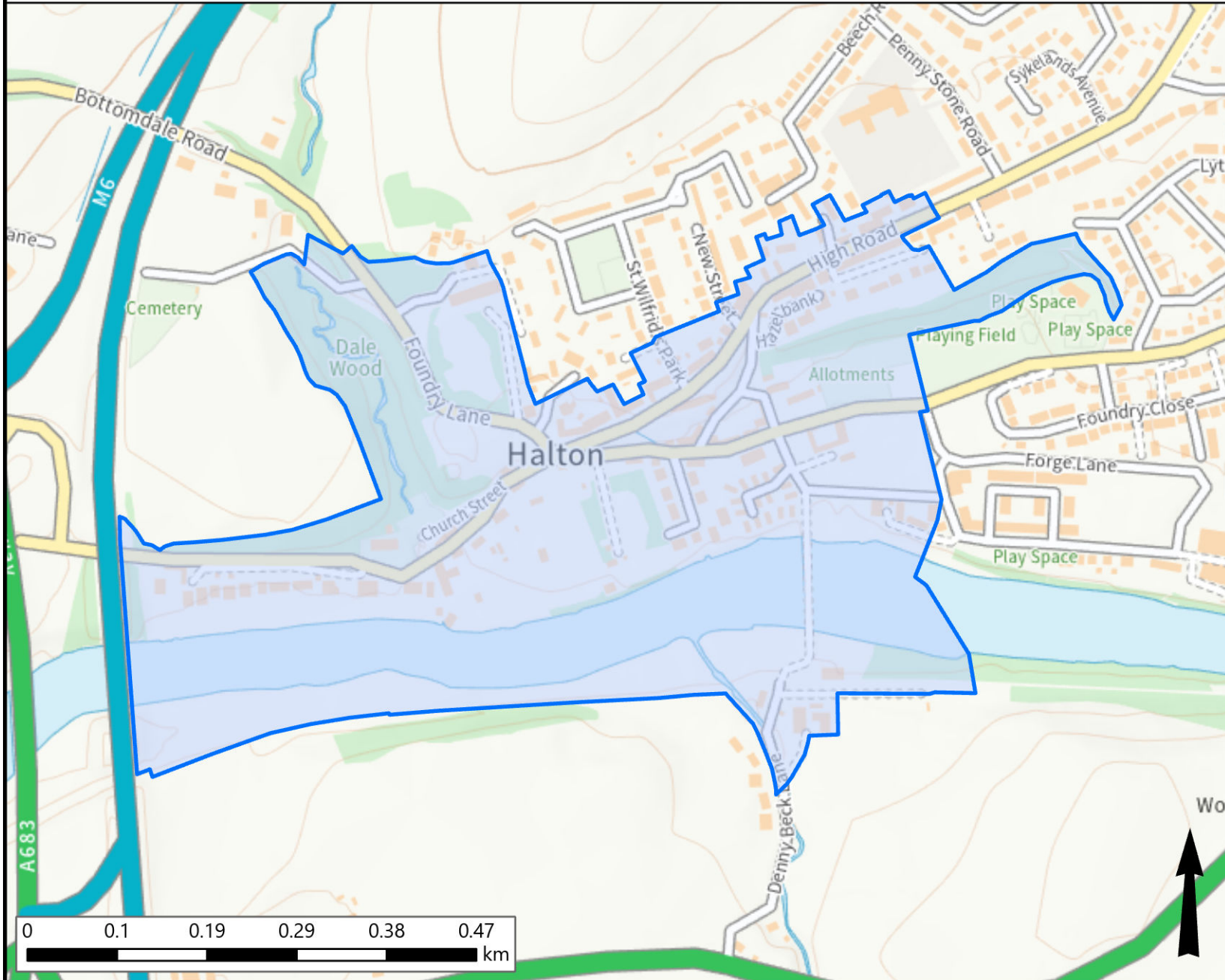
Area (ha)

Designation Date



Halton

34.82

1981



Legend

-  Conservation Areas
-  Lancaster District Boundary

© Crown copyright and database rights 2023 Ordnance Survey 100025403.

Scale: 1:6,000, if printed on A4

Date Printed: 17/01/2023