


Conservation Area Name

Area (ha)

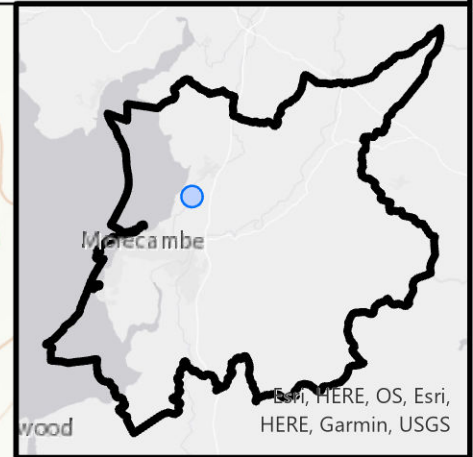
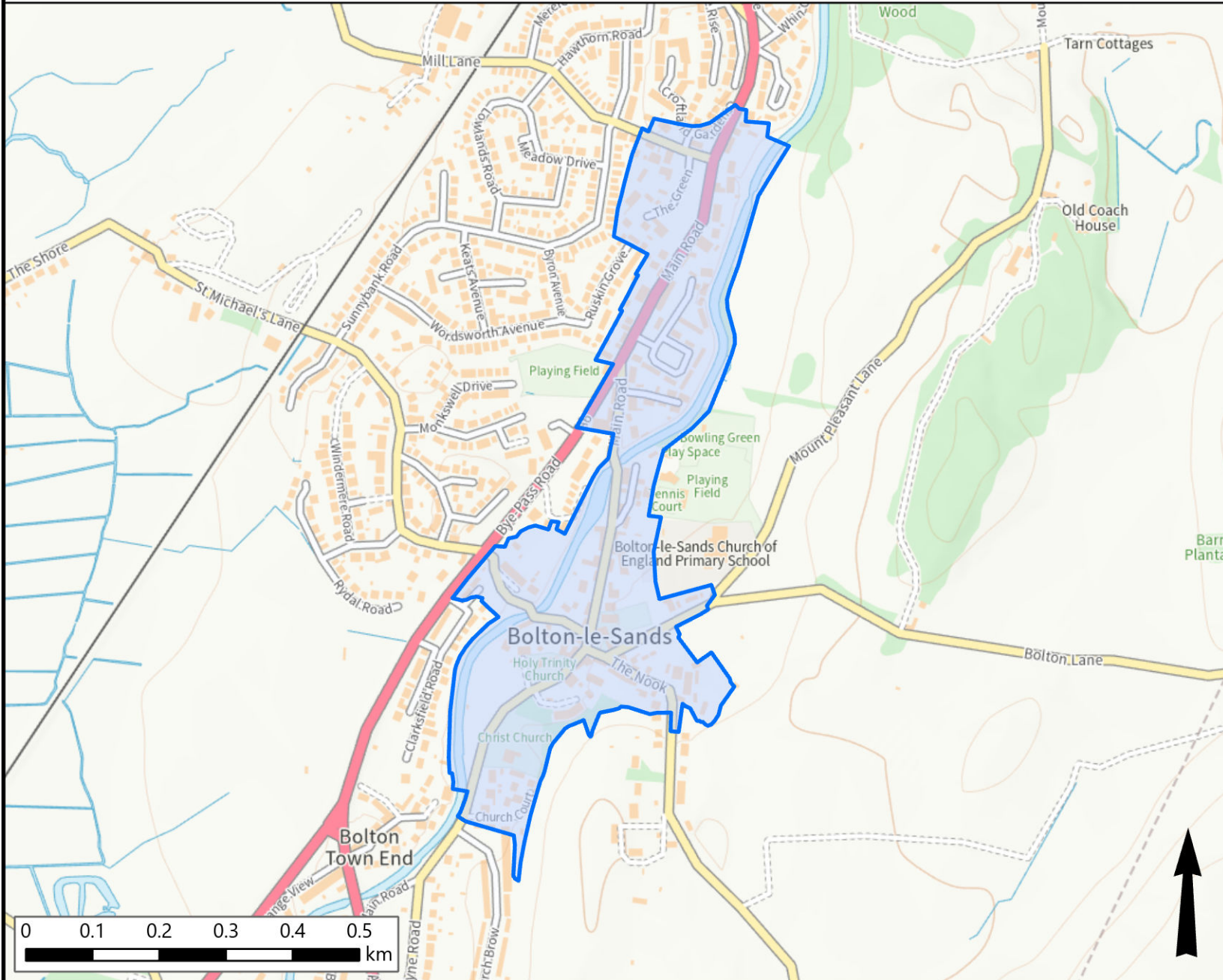
Designation Date



Bolton-Le-Sands

21.64

1981



### Legend

-  Conservation Areas
-  Lancaster District Boundary

© Crown copyright and database rights 2023 Ordnance Survey 100025403.

Scale: 1:8,500, if printed on A4

Date Printed: 17/01/2023

