

Conservation Area Name

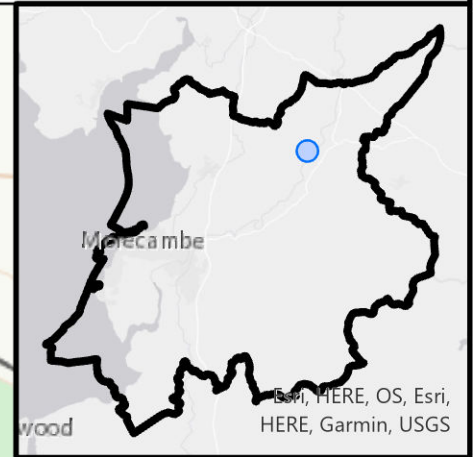
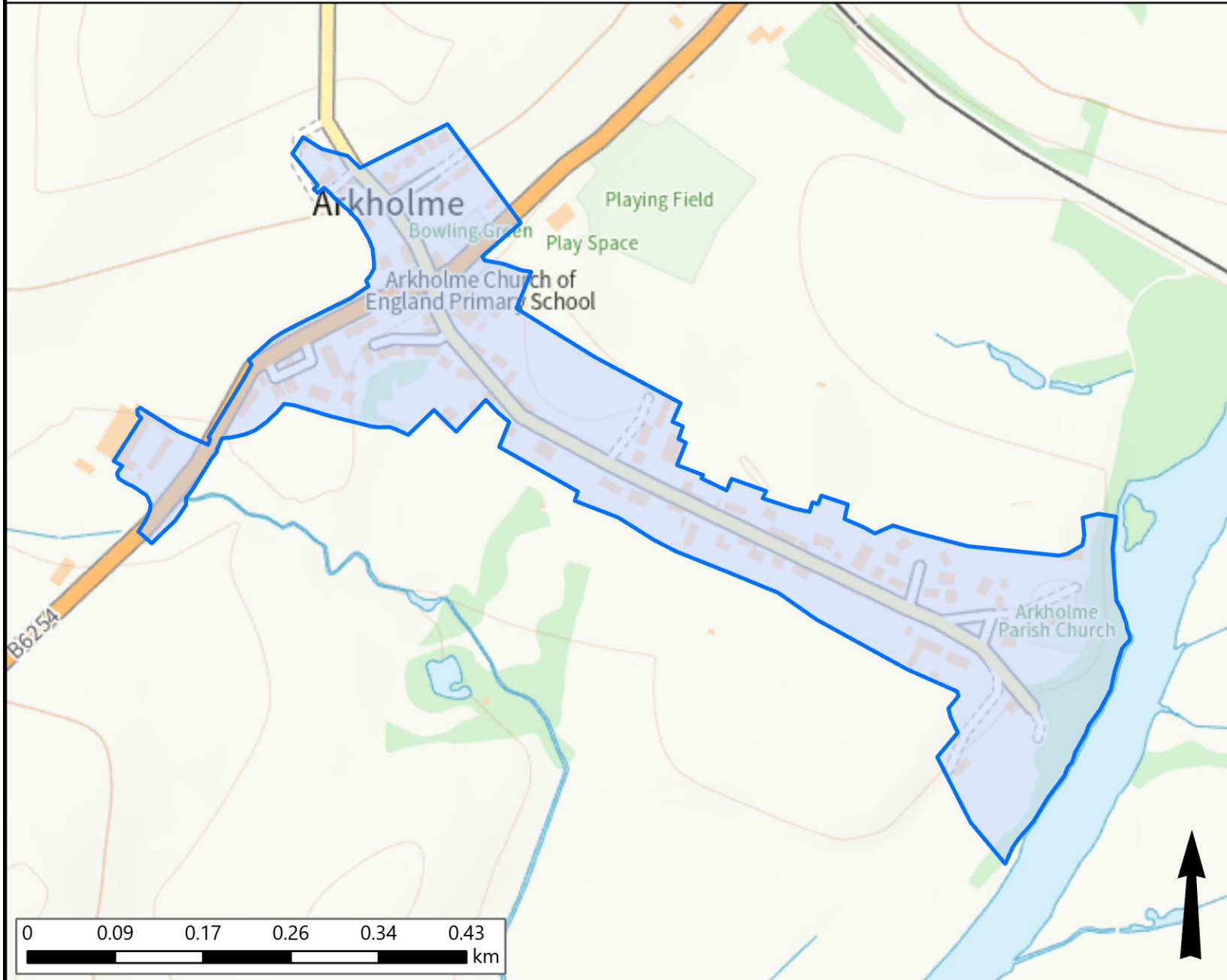
Area (ha)

Designation Date



Arkholme


14.8

1981



Legend

-  Conservation Areas
-  Lancaster District Boundary



© Crown copyright and database rights 2023 Ordnance Survey 100025403.

Scale: 1:5,500, if printed on A4

Date Printed: 17/01/2023