

Conservation Area Name

Area (ha)

Designation Date

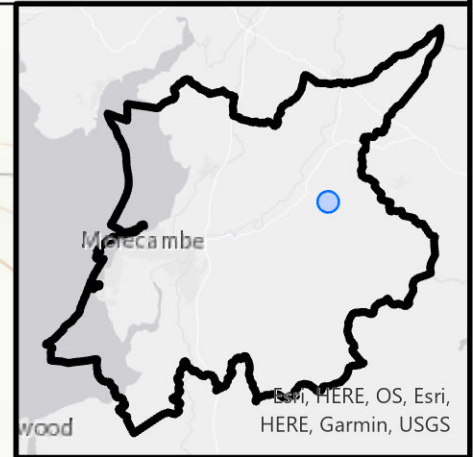
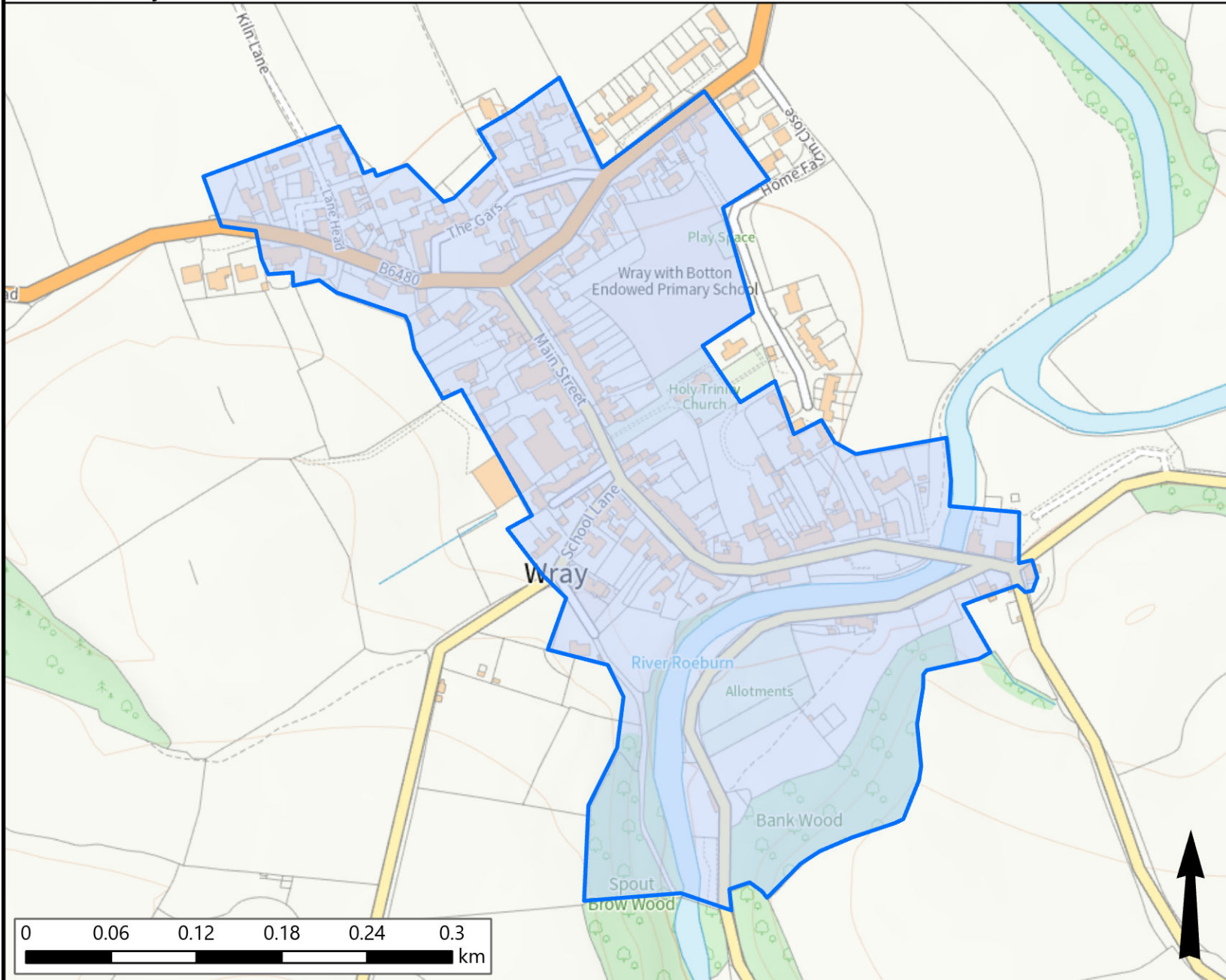


Promoting City, Coast & Countryside

Wray


14.34

1981



### Legend

-  Conservation Areas
-  Lancaster District Boundary



© Crown copyright and database rights 2023 Ordnance Survey 100025403.

Scale: 1:4,000, if printed on A4

Date Printed: 17/01/2023

